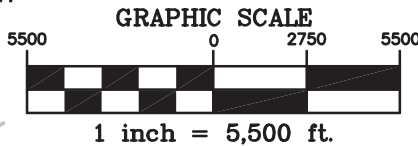
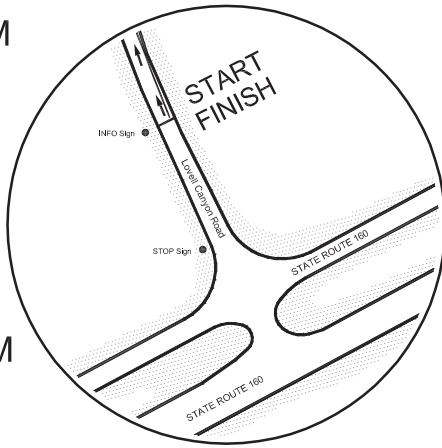
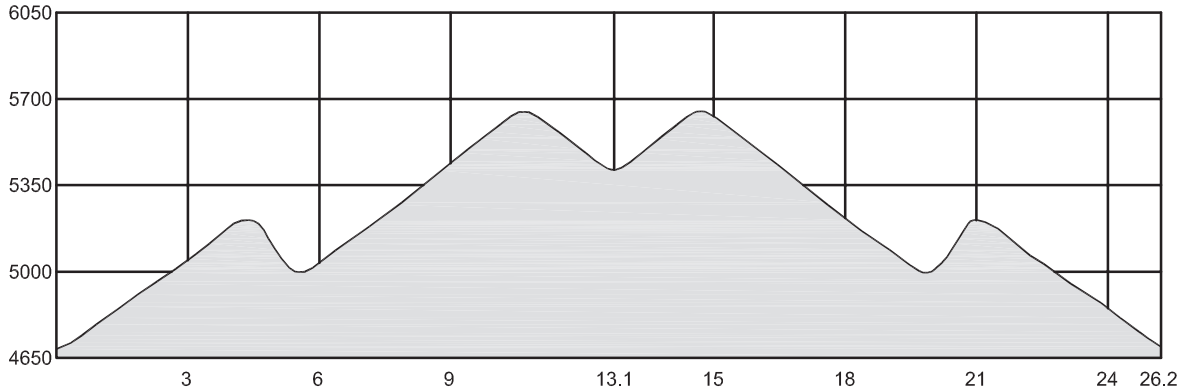
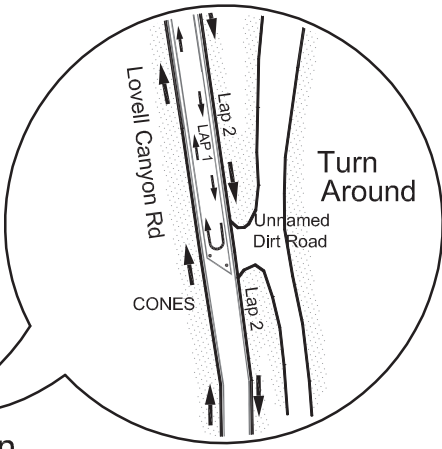
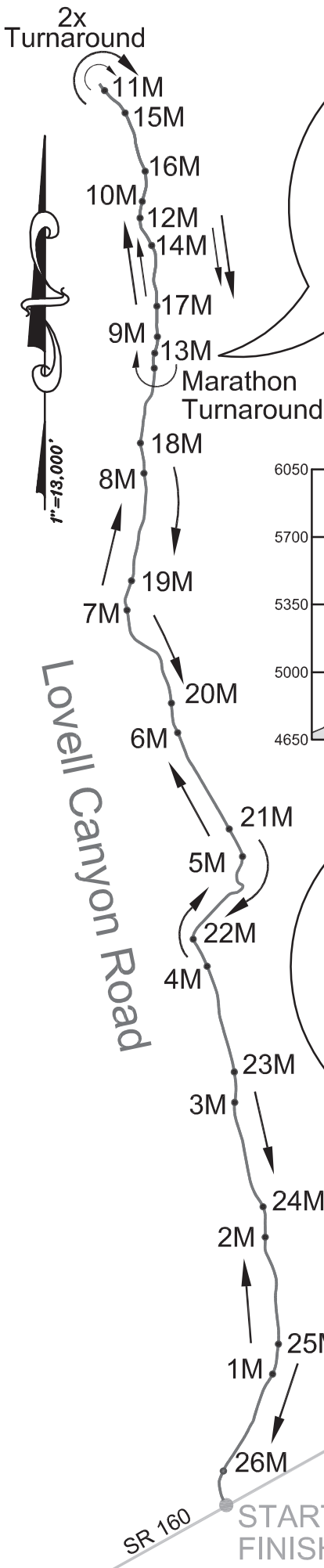


# Lovell Canyon Marathon

Race Website: [www.calicoracing.com](http://www.calicoracing.com)  
 as of date of measure: 4/05/09  
 Lovell Canyon Road  
 Las Vegas, NV  
 USATF Certificate NV09003DCR  
 Effective 4/11/09 - 12/31/2019



<b>ELEVATIONS:</b>	
Start:	4662'
<u>High:</u>	
1st Turnaround	5906'
<u>Low:</u>	
Start/Finish	4662'
Elevation Gain:	2011'

**COURSE is to scale**

Runners must stay within 5' off the edge of pavement out and back.

At NO time will runners be allowed to cross the centerline of the road.

All intersections are shown.

- Start: 150' N of stop sign at Highway 160 intersection
- 1 mile - (36°01.914 N 115°33.301 W) 252' S of MM1 Paddle
  - 2 mile - (36°02.769 N 115°33.361 W) 240' S of MM2 Paddle
  - 3 mile - (36°03.606 N 115°33.597 W) 248' S of MM3 Paddle
  - 4 mile - (36°04.452 N 115°33.813 W) 283' S of MM4 Paddle
  - 5 mile - (36°05.135 N 115°33.537 W) 251' S of MM5 Paddle
  - 6 mile - (36°05.906 N 115°34.031 W) 291' S of MM6 Paddle
  - 7 mile - (36°06.668 N - 115°34.422 W) 308' S of MM7 Paddle
  - 8 mile - (36°07.521 N - 115°34.294 W) 295' S of MM8 Paddle
  - 9 mile - (36°08.371 N - 115°34.188 W) 301' S of MM9 Paddle
  - 10 mile - (36°09.214 N - 115°34.310 W) 135' S of White painted Wooden Sign
  - 11 mile - (36°09.906 N - 115°34.587 W) At 25 mph Speed Limit sign
  - 12 mile - (36°09.113 N - 115°34.323 W) 365' N of CC Springs Group Camp Sign
  - 13 mile - (36°08.273 N - 115°34.432 W) 317' N of 25 mph Speed Limit Sign
  - 14 mile - (36°08.941 N - 115°34.232 W) 111' S of Power Pole West
  - 15 mile - (36°09.769 N - 115°34.432 W)
  - 16 mile - (36°09.402 N - 115°34.282 W) 105' S of Caution Sign
  - 17 mile - (36°08.558 N - 115°34.196 W) 552' S of Power Pole
  - 18 mile - (36°07.711 N - 115°34.321 W)
  - 19 mile - (36°06.853 N - 115°34.393 W) 513' N 25 mph Speed Limit Sign
  - 20 mile - (36°06.092 N - 115°34.082 W)
  - 21 mile - (36°05.306 N - 115°33.639 W) 248' S of Rock Wash
  - 22 mile - (36°04.621 N - 115°33.922 W) At Dirt Road #25917
  - 23 mile - (36°03.796 N - 115°33.602 W) 42' N of Unnamed Dirt Road
  - T/A #1 - (36°09.949 N - 115°34.627 W) At Trailhead to Lovell Canyon
  - 24 mile - (36°02.957 N - 115°33.383 W)
  - 25 mile - (36°02.100 N - 115°33.260 W)
  - 26 mile - (36°01.312 N - 115°33.681 W) 260' S of 25 mph Speed Limit Sign
- Finish: 150' N of stop sign at Highway 160 intersection